



THE ASSAM
ROYAL GLOBAL UNIVERSITY
GUWAHATI

CRITERION 6


GOVERNANCE, LEADERSHIP and MANAGEMENT

METRIC NO. 6.4.1

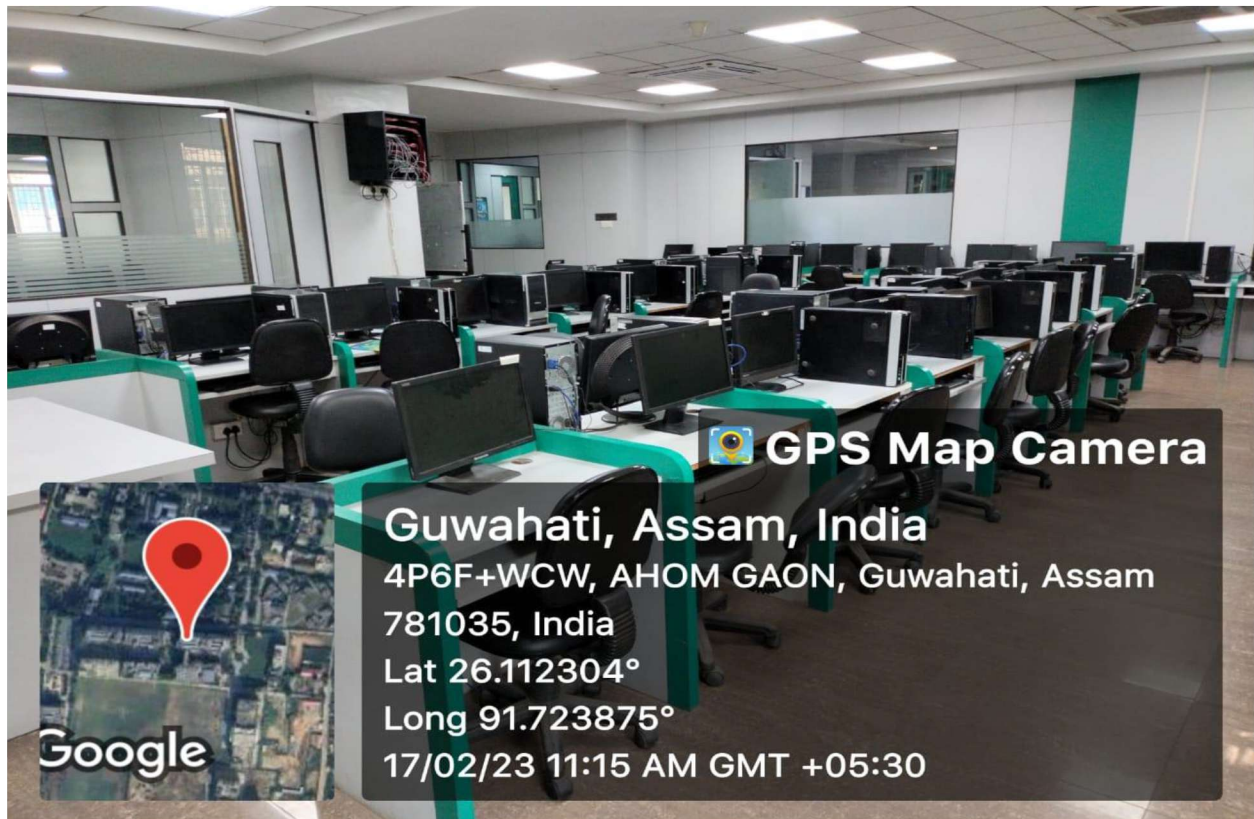
- Laboratory infrastructure augmentation**
- Fund mobilization from various sources and utilization of resources**

Laboratory Infrastructure Augmentation



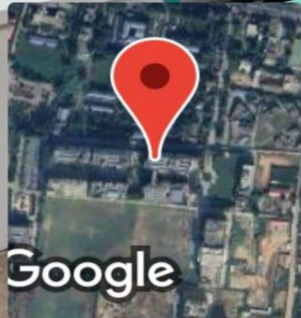
 **GPS Map Camera**

Guwahati, Assam, India
4P6F+QH7, Royal Path, Betkuchi, AHOM
GAON, Guwahati, Assam 781040, India
Lat 26.112284°
Long 91.723922°
17/02/23 11:14 AM GMT +05:30



 **GPS Map Camera**

Guwahati, Assam, India
4P6F+WCW, AHOM GAON, Guwahati, Assam
781035, India
Lat 26.112304°
Long 91.723875°
17/02/23 11:15 AM GMT +05:30





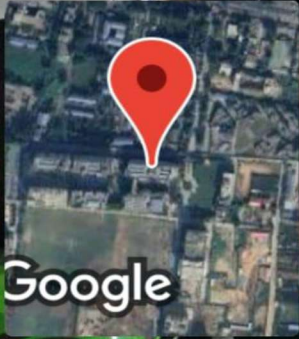
 **GPS Map Camera**

Guwahati, Assam, India
4P6F+QH7, Royal Path, Betkuchi, AHOM
GAON, Guwahati, Assam 781040, India
Lat 26.112332°
Long 91.723955°
17/02/23 11:16 AM GMT +05:30

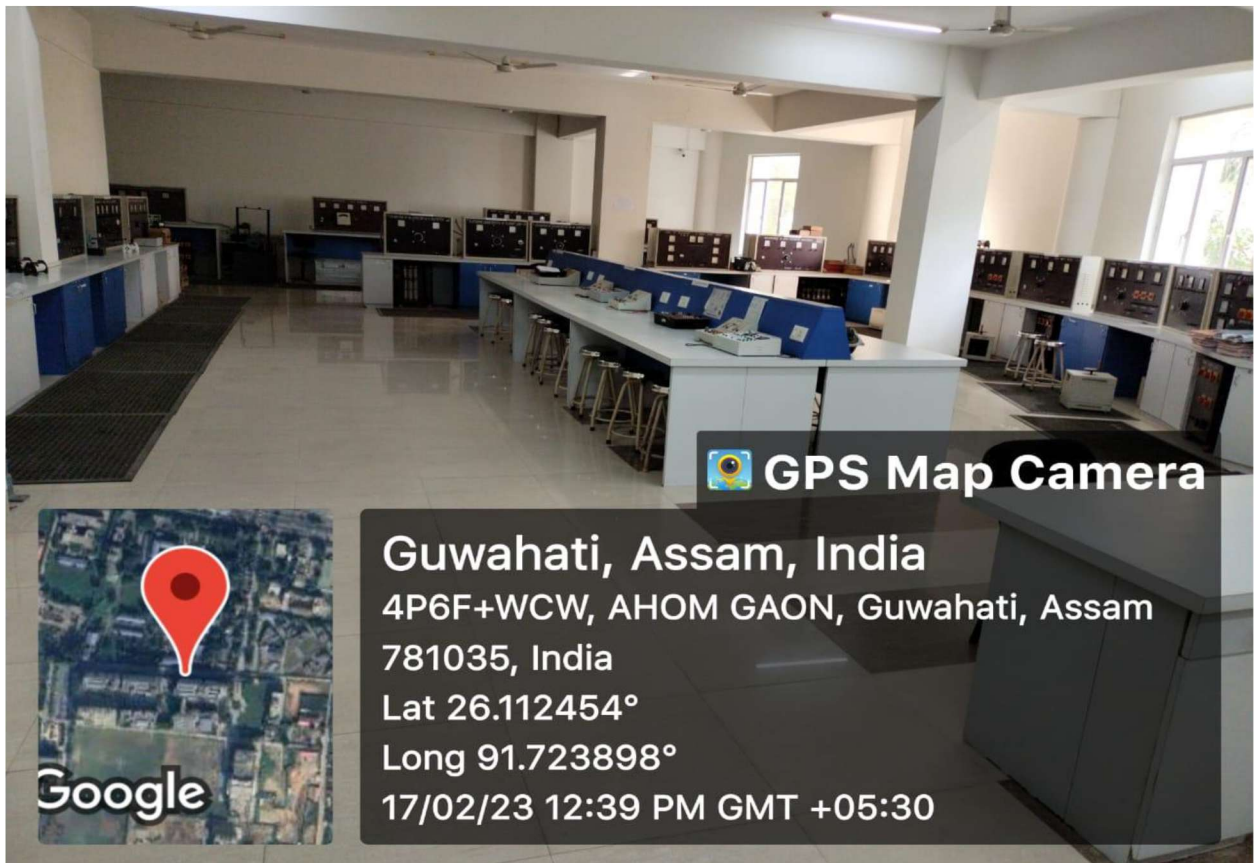


 **GPS Map Camera**

Guwahati, Assam, India
4P6F+QH7, Royal Path, Betkuchi, AHOM
GAON, Guwahati, Assam 781040, India
Lat 26.112314°
Long 91.724096°
17/02/23 11:18 AM GMT +05:30











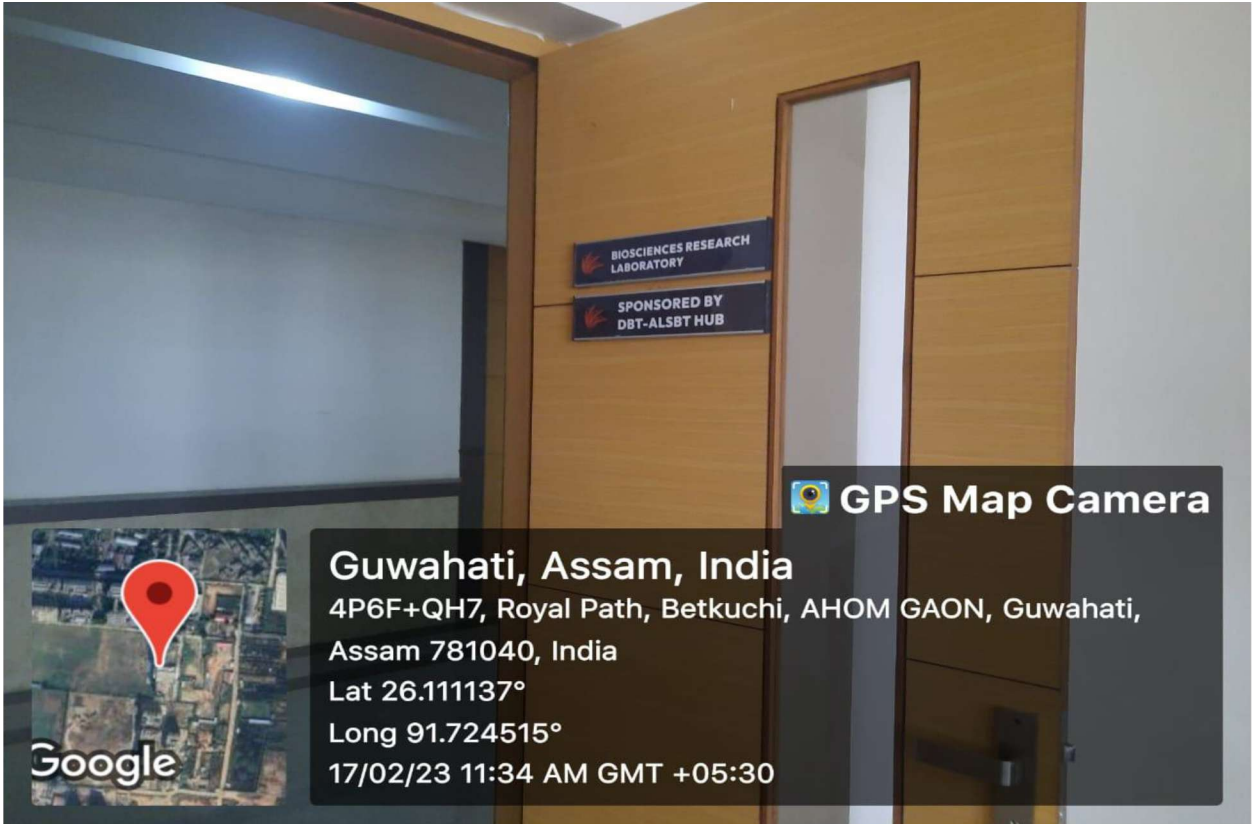





Guwahati, Assam, India
4P7H+35G, NH 27, AHOM GAON, Guwahati, Assam 781035, India
Lat 26.112899°
Long 91.728182°
17/02/23 12:05 PM GMT +05:30



Guwahati, Assam, India
4P6F+QH7, Royal Path, Betkuchi, AHOM GAON, Guwahati, Assam 781040, India
Lat 26.111279°
Long 91.72463°
17/02/23 12:05 PM GMT +05:30



 **GPS Map Camera**

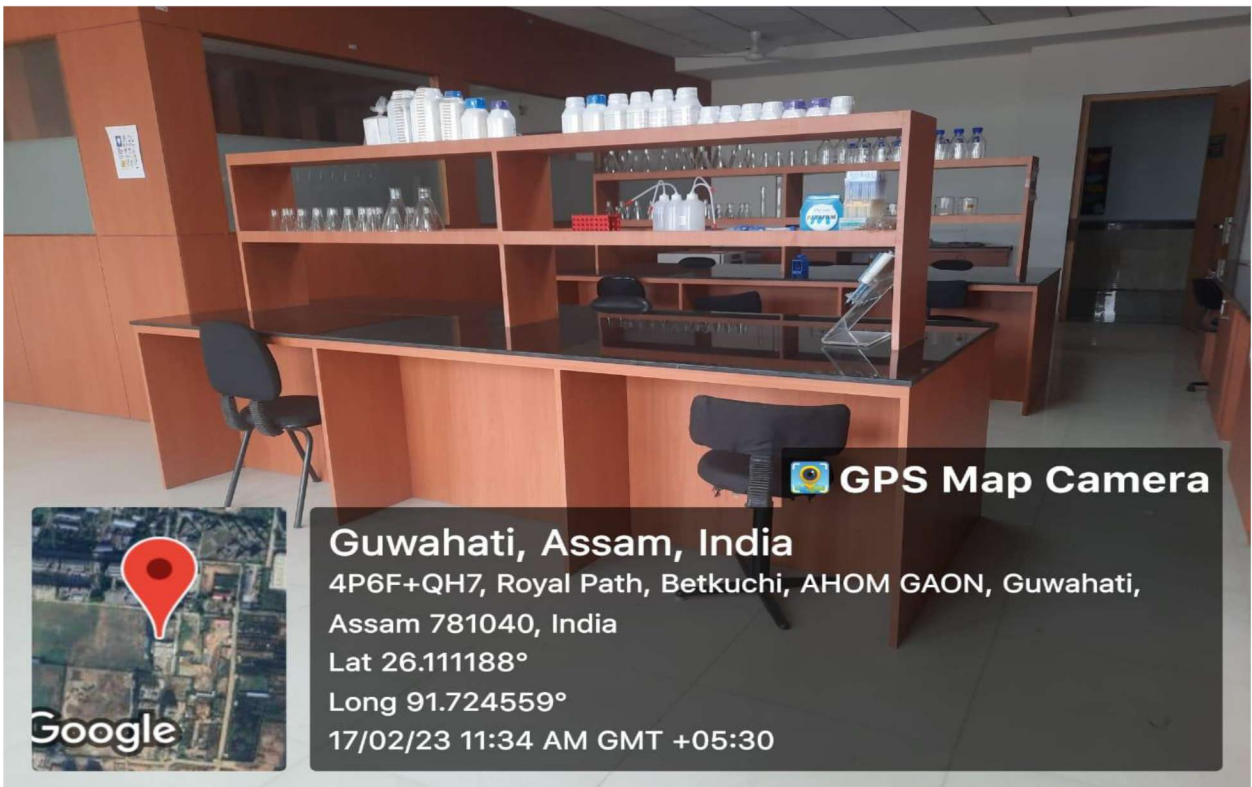

Guwahati, Assam, India


4P6F+QH7, Royal Path, Betkuchi, AHOM GAON, Guwahati,
Assam 781040, India

Lat 26.111137°

Long 91.724515°

17/02/23 11:34 AM GMT +05:30



 **GPS Map Camera**


Guwahati, Assam, India


4P6F+QH7, Royal Path, Betkuchi, AHOM GAON, Guwahati,
Assam 781040, India

Lat 26.111188°

Long 91.724559°

17/02/23 11:34 AM GMT +05:30





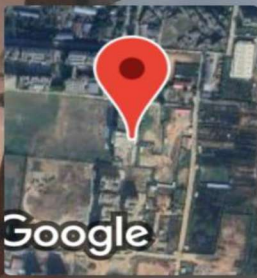
Guwahati, Assam, India

4P6F+QH7, Royal Path, Betkuchi, AHOM GAON, Guwahati, Assam 781040, India

Lat 26.111168°

Long 91.724542°

17/02/23 11:33 AM GMT +05:30



Guwahati, Assam, India

1, Royal Path, near Royal Global University, Betkuchi, GARCHUK, Guwahati, Assam 781035, India

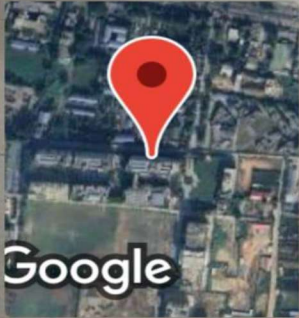
Lat 26.111017°

Long 91.724726°

17/02/23 11:30 AM GMT +05:30





 **GPS Map Camera**



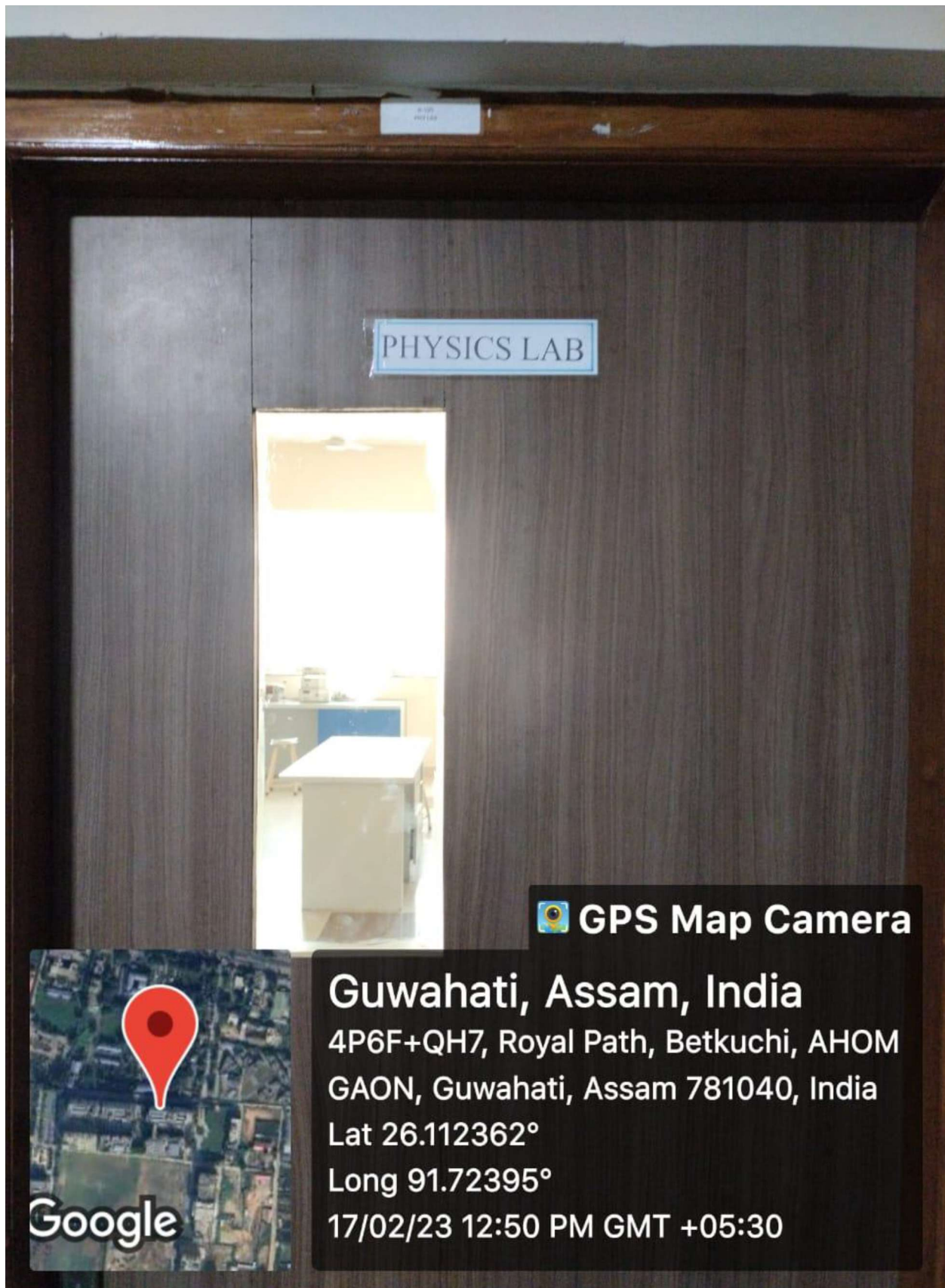
Guwahati, Assam, India
4P6F+QH7, Royal Path, Betkuchi, AHOM
GAON, Guwahati, Assam 781040, India
Lat 26.112379°
Long 91.724082°
17/02/23 12:50 PM GMT +05:30




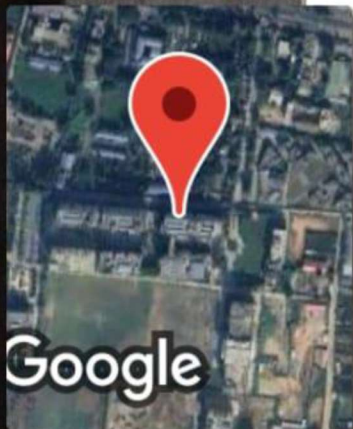
 **GPS Map Camera**



Guwahati, Assam, India
4P6F+QH7, Royal Path, Betkuchi, AHOM
GAON, Guwahati, Assam 781040, India
Lat 26.11237°
Long 91.723954°
17/02/23 12:50 PM GMT +05:30



 **GPS Map Camera**



Guwahati, Assam, India

4P6F+QH7, Royal Path, Betkuchi, AHOM

GAON, Guwahati, Assam 781040, India

Lat 26.112362°

Long 91.72395°

17/02/23 12:50 PM GMT +05:30

**Fund Mobilization from Various Sources and
Utilization of Resources.**



Guwahati, Assam, India
Royal Group of Institutions Gate, 4P7F+2V3, Bhabanand Boro Path, Ahom Gaon,
AHOM GAON, Guwahati, Assam 781035, India
Lat 26.112606°
Long 91.724784°
13/10/23 02:19 PM GMT +05:30



 **GPS Map Camera**




Guwahati, Assam, India

Royal Group of Institutions Gate, 4P7F+2V3, Bhabanand Boro Path,
Ahom Gaon, AHOM GAON, Guwahati, Assam 781035, India

Lat 26.112594°

Long 91.724717°

13/10/23 02:21 PM GMT +05:30




AUDIO & VIDEO
SURVEILLANCE
AT ALL TIMES

GYAN SAGAR FOUNDATION
Network, 10A, 31,
Cuttack - 751028, Assam

WE AT ROYAL PLEDGE TO
SAY NO
TO SINGLE-USE PLASTIC

ALL VISITORS
PLEASE REFER
TO UNIVERSITY
OFFICE



NO SMOKING

 **GPS Map Camera**



Guwahati, Assam, India
Royal Group of Institutions Gate, 4P7F+2V3, Bhabanand Boro Path,
Ahom Gaon, AHOM GAON, Guwahati, Assam 781035, India
Lat 26.112568°
Long 91.724633°
13/10/23 02:22 PM GMT +05:30



 **GPS Map Camera**



Guwahati, Assam, India
Royal Group of Institutions Gate, 4P7F+2V3, Bhabanand Boro Path, Ahom Gaon,
AHOM GAON, Guwahati, Assam 781035, India
Lat 26.112537°
Long 91.724599°
13/10/23 02:25 PM GMT +05:30



 **GPS Map Camera**



Guwahati, Assam, India

Royal Group of Institutions Gate, 4P7F+2V3, Bhabanand Boro Path,
Ahom Gaon, AHOM GAON, Guwahati, Assam 781035, India

Lat 26.112537°

Long 91.724599°

13/10/23 02:26 PM GMT +05:30

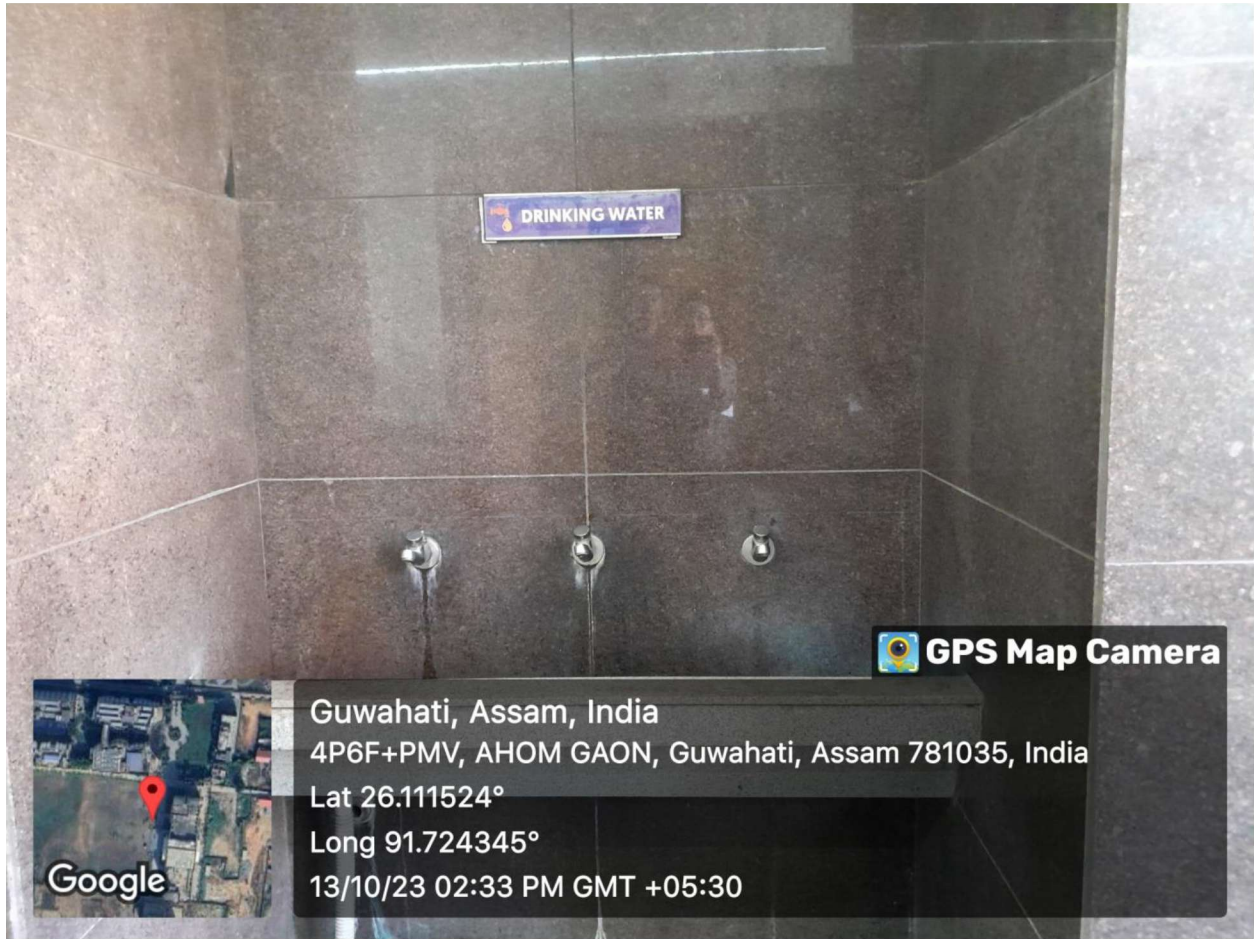


SUDHAKANTHA POINT

 **GPS Map Camera**



Guwahati, Assam, India
4P6F+PMV, AHOM GAON, Guwahati, Assam 781035, India
Lat 26.111524°
Long 91.724345°
13/10/23 02:26 PM GMT +05:30



DRINKING WATER

 **GPS Map Camera**



Google

Guwahati, Assam, India
4P6F+PMV, AHOM GAON, Guwahati, Assam 781035, India
Lat 26.111524°
Long 91.724345°
13/10/23 02:33 PM GMT +05:30

Royal Radiography Lab



GPS Map Camera



Guwahati, Assam, India

4P6F+PMV, AHOM GAON, Guwahati, Assam 781035, India


Lat 26.111524°

Long 91.724345°

13/10/23 02:35 PM GMT +05:30



Reprography

 **GPS Map Camera**



Guwahati, Assam, India
4P6F+PMV, AHOM GAON, Guwahati, Assam 781035, India
Lat 26.111524°
Long 91.724345°
13/10/23 02:36 PM GMT +05:30




 **GPS Map Camera**



Guwahati, Assam, India
4P6F+PMV, AHOM GAON, Guwahati, Assam 781035, India
Lat 26.111524°
Long 91.724345°
13/10/23 02:39 PM GMT +05:30




 **GPS Map Camera**



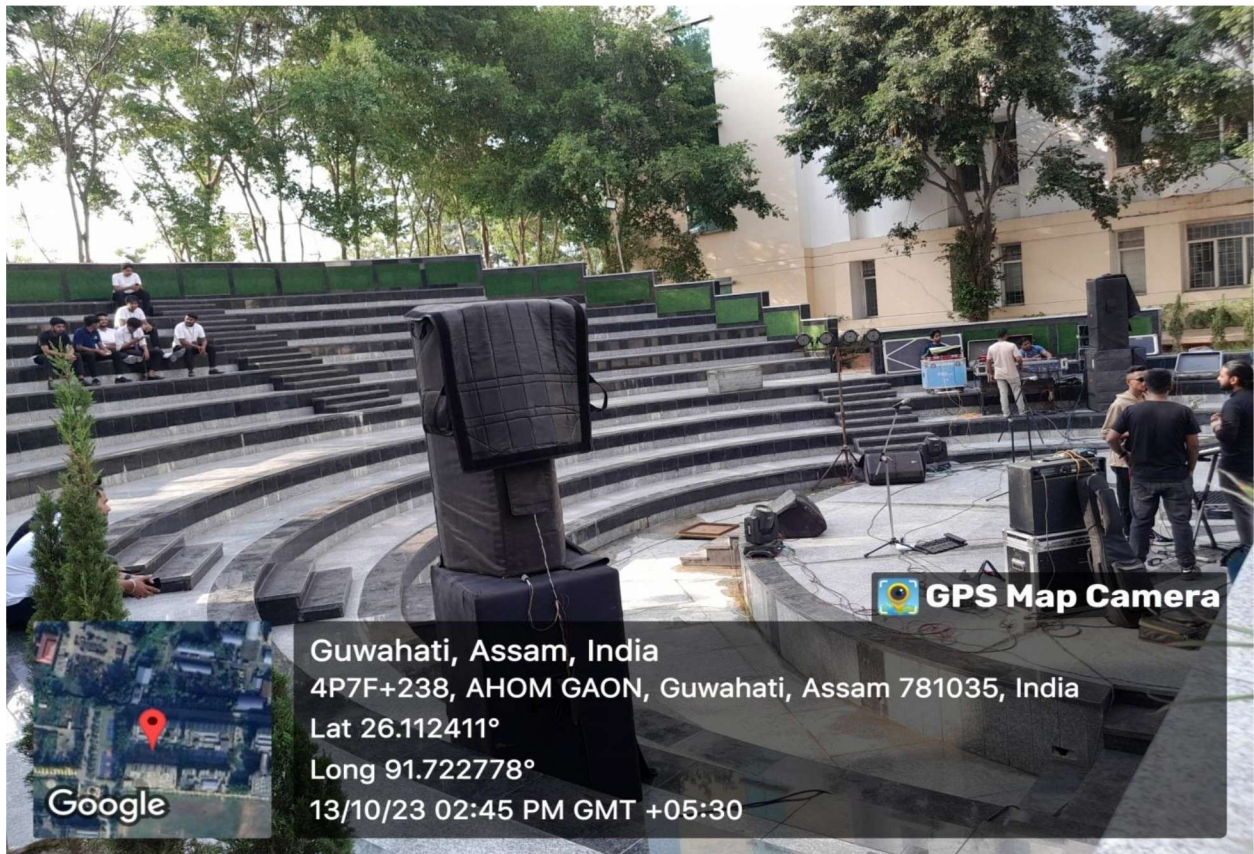
Guwahati, Assam, India
4P6F+MXX, AHOM GAON, Guwahati, Assam 781035, India
Lat 26.111861°
Long 91.724875°
13/10/23 02:42 PM GMT +05:30




 **GPS Map Camera**



Guwahati, Assam, India
4P6F+MXX, AHOM GAON, Guwahati, Assam 781035, India
Lat 26.111861°
Long 91.724875°
13/10/23 02:43 PM GMT +05:30




 **GPS Map Camera**



Guwahati, Assam, India
4P7F+238, AHOM GAON, Guwahati, Assam 781035, India
Lat 26.112411°
Long 91.722778°
13/10/23 02:45 PM GMT +05:30





SAMAYA HOUSE

 **GPS Map Camera**



Guwahati, Assam, India
4P7G+P3G, AHOM GAON, Guwahati, Assam 781035, India
Lat 26.114412°
Long 91.725142°
13/10/23 02:46 PM GMT +05:30



 **GPS Map Camera**



Guwahati, Assam, India
4P6F+W8V, AHOM GAON, Guwahati, Assam 781035, India
Lat 26.112185°
Long 91.723362°
13/10/23 02:52 PM GMT +05:30



 **GPS Map Camera**



Guwahati, Assam, India
4P6F+W8V, AHOM GAON, Guwahati, Assam 781035, India
Lat 26.112373°
Long 91.72328°
13/10/23 02:53 PM GMT +05:30



 **GPS Map Camera**



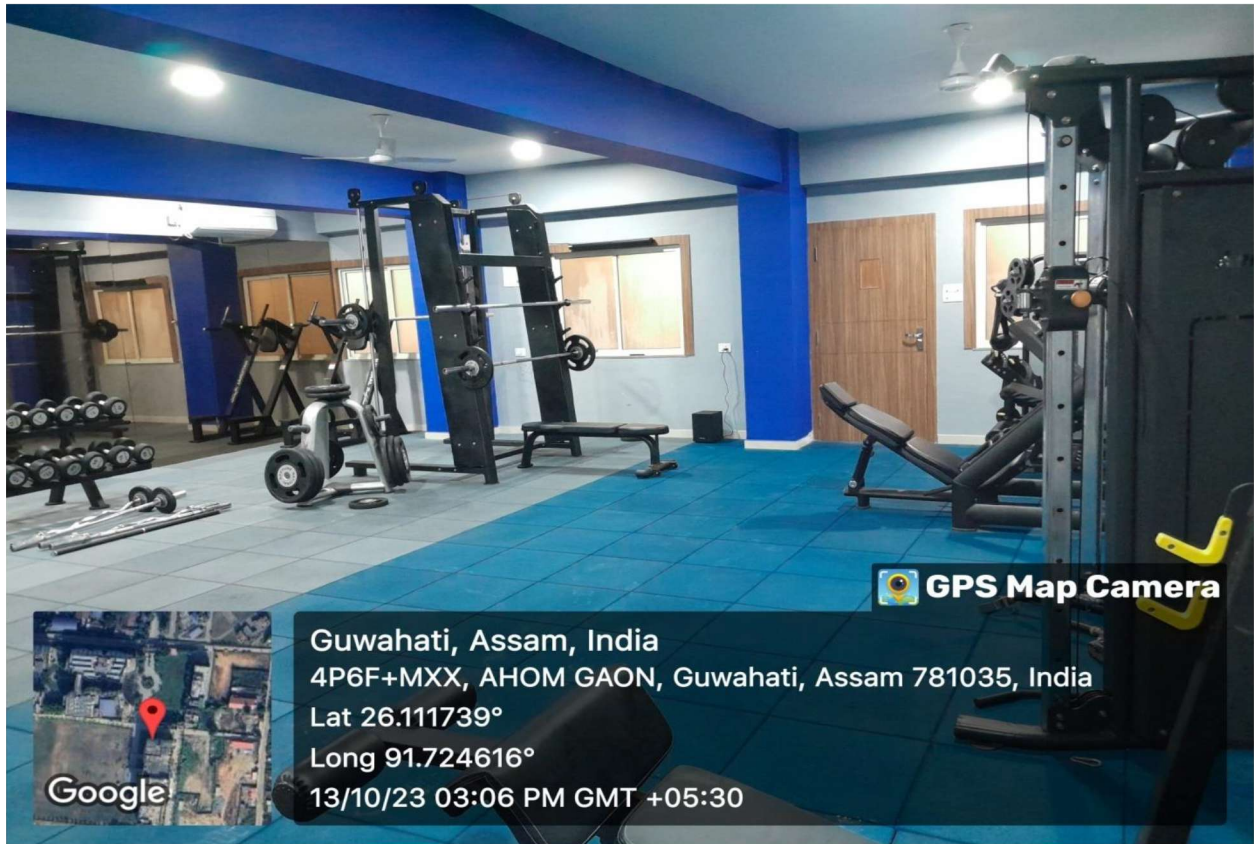
Guwahati, Assam, India


Bapuji Nagar Road, Jayanta Nagar, Noonmati, 4P7F+288, AHOM GAON, Guwahati, Assam 781035, India

Lat 26.112462°

Long 91.723469°

13/10/23 02:58 PM GMT +05:30



 **GPS Map Camera**



Guwahati, Assam, India


4P6F+MXX, AHOM GAON, Guwahati, Assam 781035, India

Lat 26.111739°

Long 91.724616°


13/10/23 03:06 PM GMT +05:30



 **GPS Map Camera**



Guwahati, Assam, India
4P6F+8R8, AHOM GAON, Guwahati, Assam 781035, India
Lat 26.110738°
Long 91.724444°
13/10/23 03:08 PM GMT +05:30




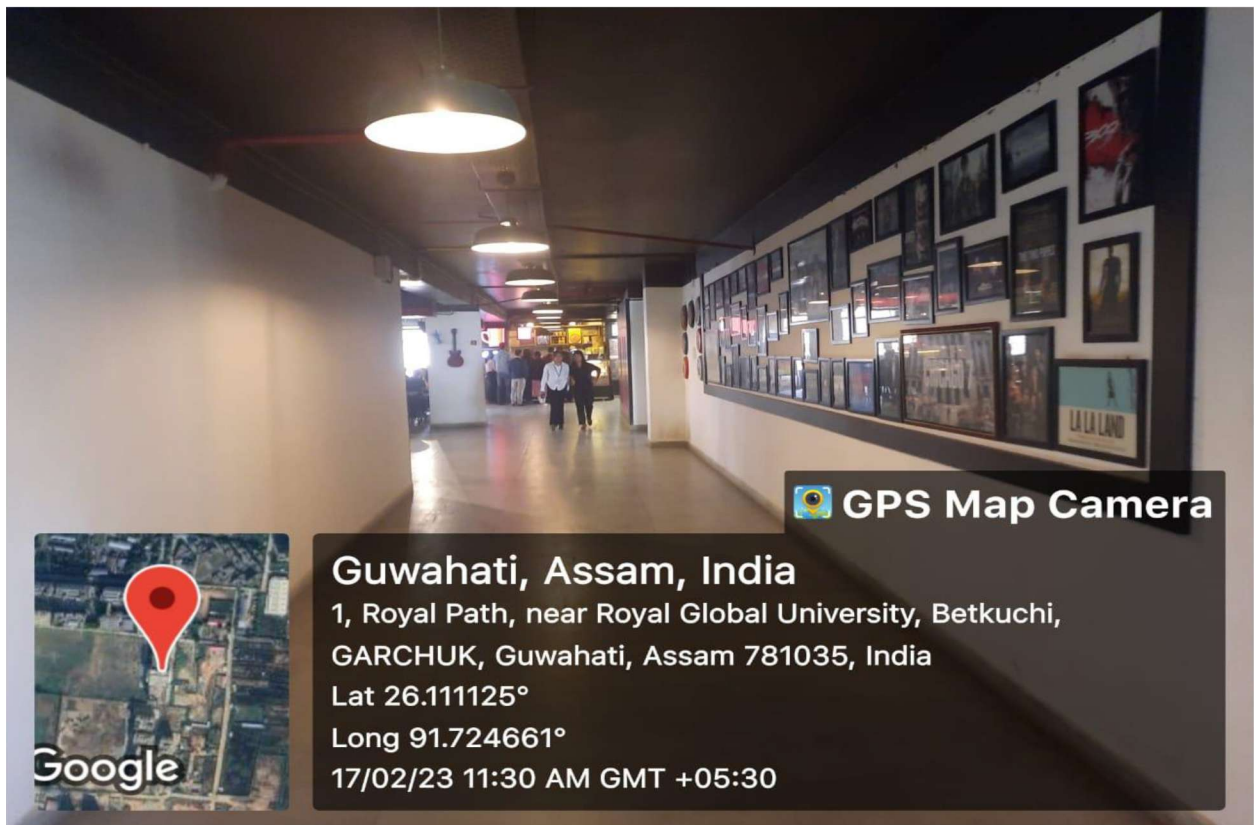
Guwahati, Assam, India

1, Royal Path, near Royal Global University, Betkuchi,
GARCHUK, Guwahati, Assam 781035, India

Lat 26.111125°

Long 91.724661°

17/02/23 11:31 AM GMT +05:30



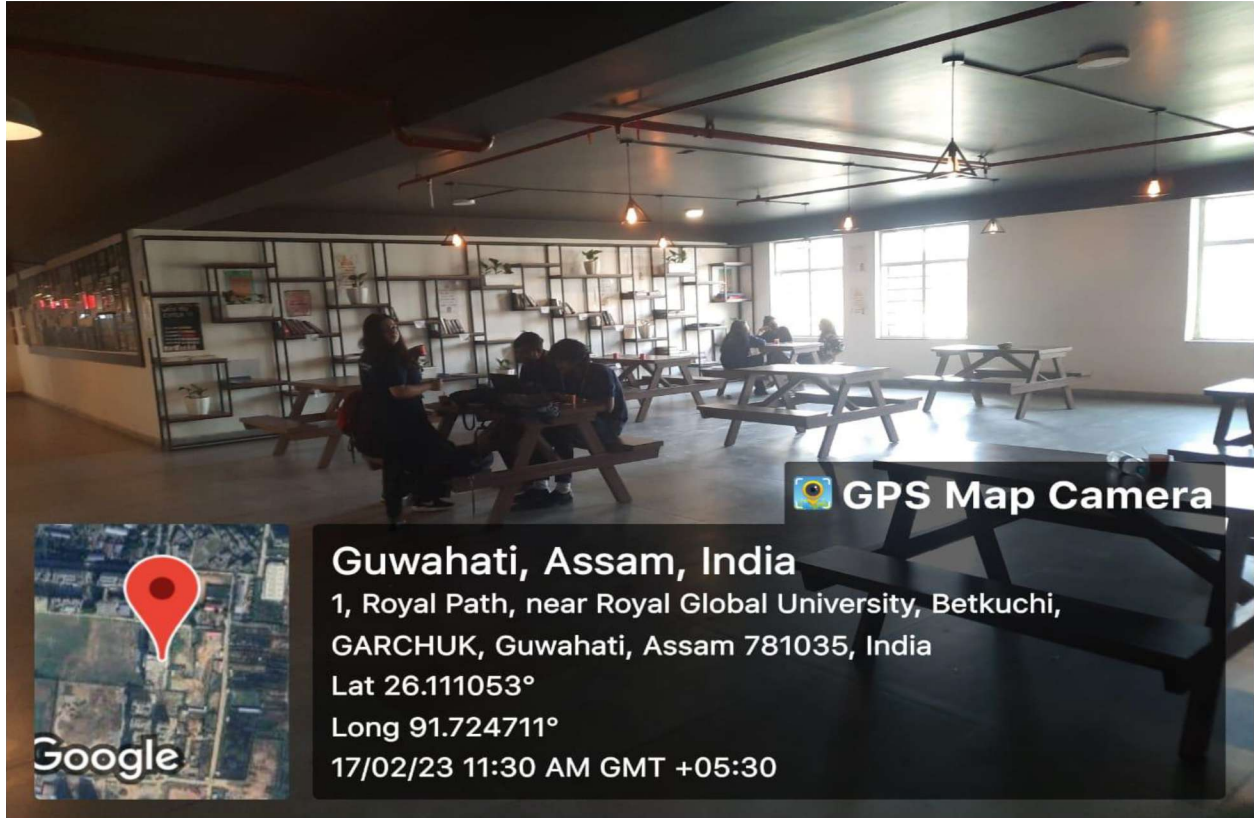
Guwahati, Assam, India

1, Royal Path, near Royal Global University, Betkuchi,
GARCHUK, Guwahati, Assam 781035, India

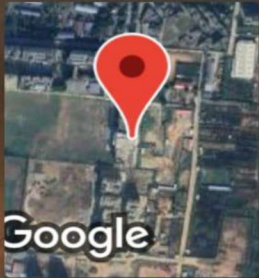
Lat 26.111125°

Long 91.724661°

17/02/23 11:30 AM GMT +05:30



 **GPS Map Camera**



Guwahati, Assam, India

1, Royal Path, near Royal Global University, Betkuchi,
GARCHUK, Guwahati, Assam 781035, India

Lat 26.111053°

Long 91.724711°


17/02/23 11:30 AM GMT +05:30





এইচ ডি এফ চি বেঙ্ক

HDFC BANK

স্মার্ট বেঙ্কিং লবী Smart Banking Lobby



 **GPS Map Camera**



Guwahati, Assam, India


4P6F+QH7, Royal Path, Betkuchi, AHOM GAON,
Guwahati, Assam 781040, India

Lat 26.11192°

Long 91.723994°

17/02/23 11:29 AM GMT +05:30

KURLS & SPYKES
HAIR STUDIO

 **GPS Map Camera**



Guwahati, Assam, India

4P6F+QH7, Royal Path, Betkuchi, AHOM GAON, Guwahati,

Assam 781040, India


Lat 26.11192°

Long 91.723994°

17/02/23 11:29 AM GMT +05:30



 **GPS Map Camera**



Guwahati, Assam, India

4P6F+QH7, Royal Path, Betkuchi, AHOM GAON,
Guwahati, Assam 781040, India

Lat 26.11192°

Long 91.723994°

17/02/23 11:29 AM GMT +05:30